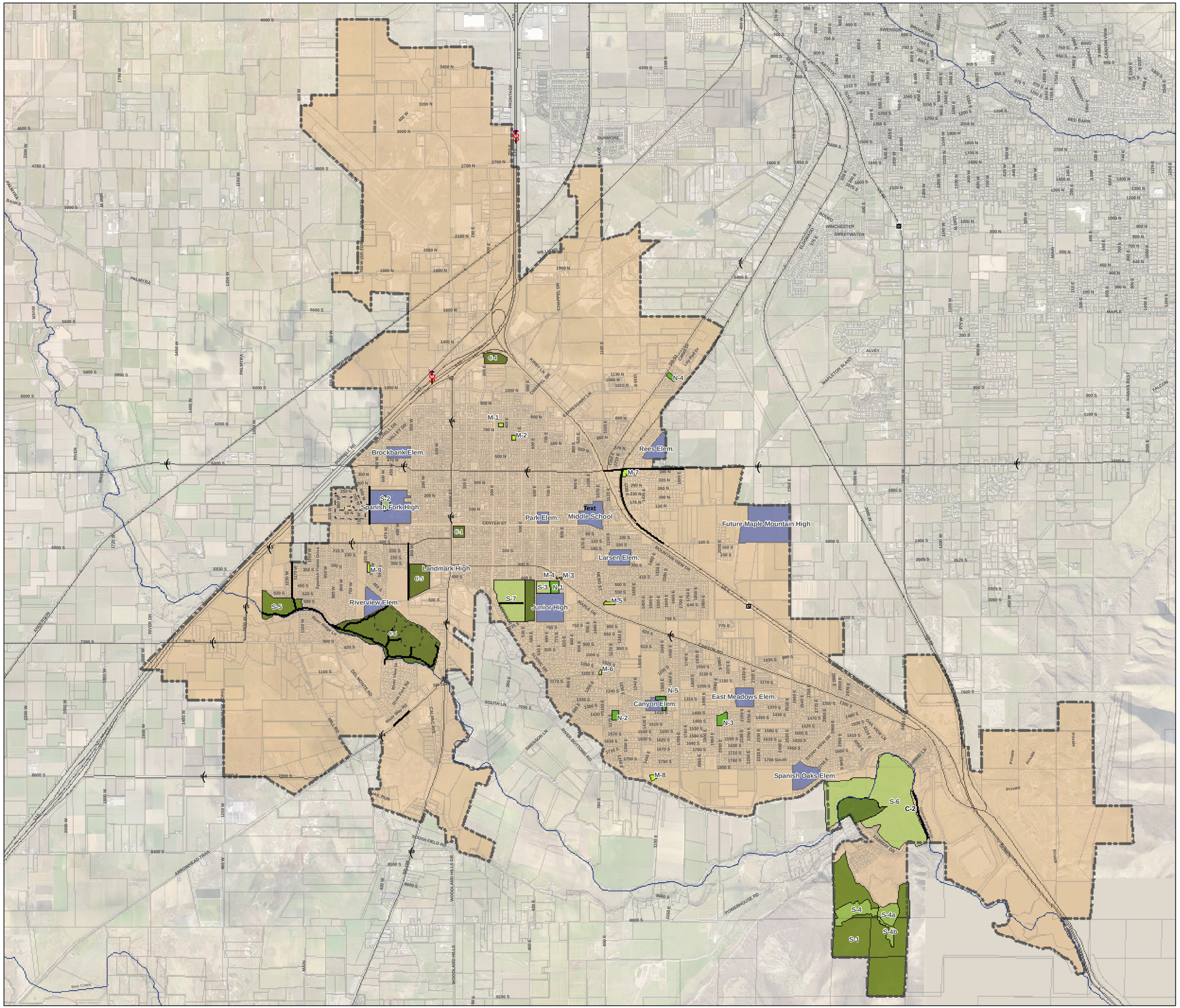

Legend

Mini Parks

- M-1 Little Chicago
- M-2 Little Cleveland
- M-3 Islandic Monument
- M-4 East Park Triangle
- M-5 Canyon Road Det. Basin
- M-6 11th S. & 11th E. Det. Basin
- M-7 4th N. & 1400 E. Det. Basin
- M-8 Pioneer Cemetery Garden
- M-9 Wildflower Det. Basin

Neighborhood Parks

- N-1 East Park
- N-2 Parkside Estates
- N-3 Abbie Court
- N-4 Whispering Willows
- N-5 Canyon Elementary

Community Parks

- C-1 City Park
- C-2 Canyon View Park/RV Park
- C-3 Centennial Park
- C-4 North Park
- C-5 Russell Swenson Baseball Complex
- C-6 Sports Park

Specialty Parks & Open Space

- S-1 Reservoir Park and Open Space
- S-2 Water Park
- S-3 Skate Park
- S-4 Gun Club
- S-4a Spanish Oaks Reservoir
- S-4b Spanish Oaks Campground
- S-5 Urban Forest Open Space
- S-6 Golf Course
- S-7 City Cemetery

Schools

Existing Trails

- Existing Trails
- Auxiliary Trails

0 1,500 3,000 6,000 Feet

2-1: Spanish Fork Existing Parks

Spanish Fork

LANDMARK DESIGN INCORPORATED

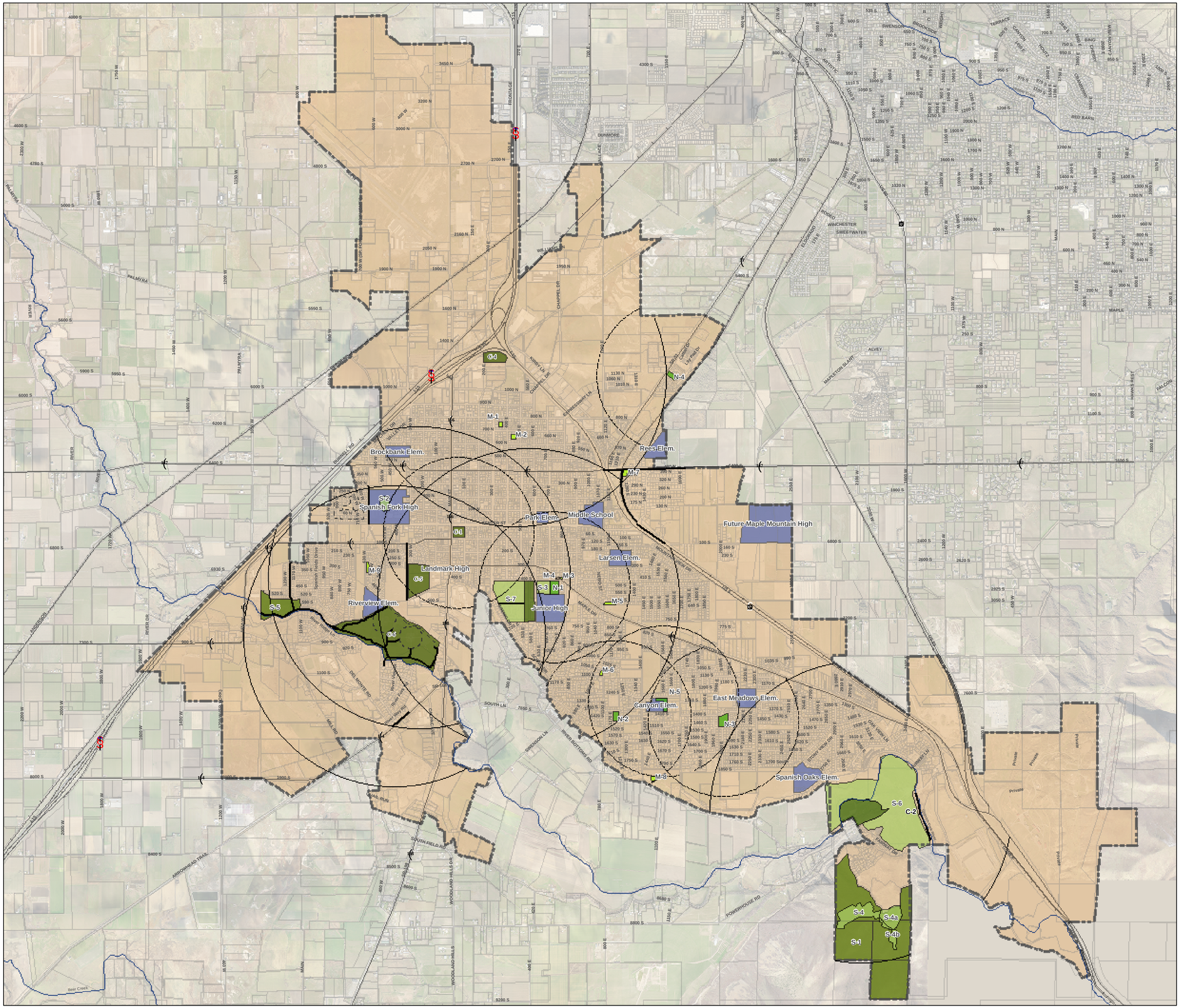

Legend

Mini Parks

- M-1 Little Chicago
- M-2 Little Cleveland
- M-3 Islandic Monument
- M-4 East Park Triangle
- M-5 Canyon Road Det. Basin
- M-6 11th S. & 11th E. Det. Basin
- M-7 4th N. & 1400 E. Det. Basin
- M-8 Pioneer Cemetery Garden
- M-9 Wildflower Det. Basin

Neighborhood Parks

- N-1 East Park
- N-2 Parkside Estates
- N-3 Abbie Court
- N-4 Whispering Willows
- N-5 Canyon Elementary

Community Parks

- C-1 City Park
- C-2 Canyon View Park/RV Park
- C-3 Centennial Park
- C-4 North Park
- C-5 Russell Swenson Baseball Complex
- C-6 Sports Park

Specialty Parks & Open Space

- S-1 Reservoir Park and Open Space
- S-2 Water Park
- S-3 Skate Park
- S-4 Gun Club
- S-4a Spanish Oaks Reservoir
- S-4b Spanish Oaks Campground
- S-5 Urban Forest Open Space
- S-6 Golf Course
- S-7 City Cemetery

Schools

Existing Trails

- Existing Trails
- Auxiliary Trails

Existing Park Distribution-Service Area

- 1/2 Mile
- 1 Mile

0 1,500 3,000 6,000 Feet

2-2: Spanish Fork Existing Parks Distribution

Spanish Fork

LANDMARK DESIGN INCORPORATED

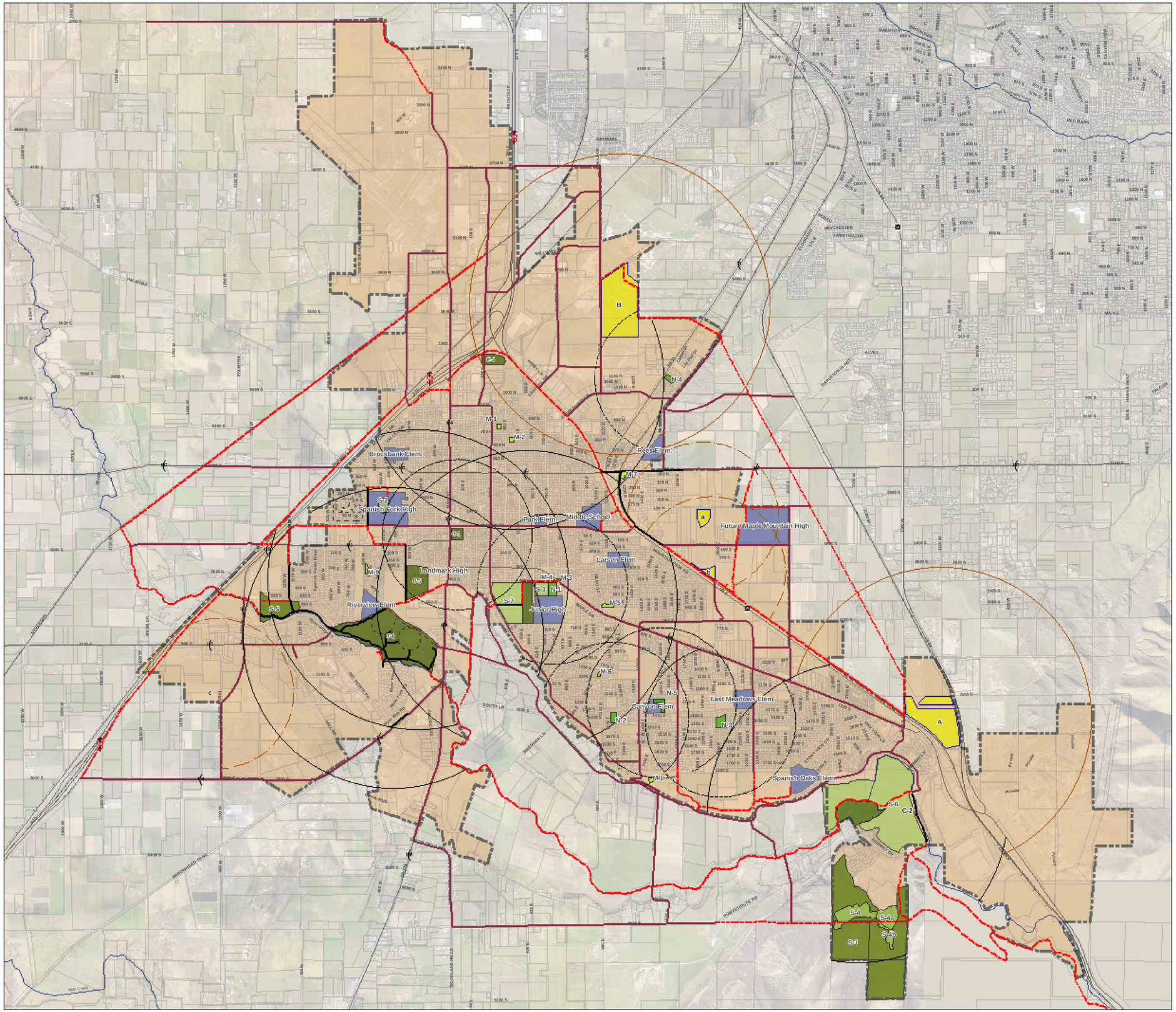

Legend

Mini Parks

- M-1 Little Chicago
- M-2 Little Cleveland
- M-3 Islandic Monument
- M-4 East Park Triangle
- M-5 Canyon Road Det. Basin
- M-6 11th S. & 11th E. Det. Basin
- M-7 4th N. & 1400 E. Det. Basin
- M-8 Pioneer Cemetery Garden
- M-9 Wildflower Det. Basin

Neighborhood Parks

- N-1 East Park
- N-2 Parkside Estates
- N-3 Abbie Court
- N-4 Whispering Willows
- N-5 Canyon Elementary

Community Parks

- C-1 City Park
- C-2 Canyon View Park/RV Park
- C-3 Centennial Park
- C-4 North Park
- C-5 Russell Swenson Baseball Complex
- C-6 Sports Park

Specialty Parks & Open Space

- S-1 Reservoir Park and Open Space
- S-2 Water Park
- S-3 Skate Park
- S-4 Gun Club
- S-4a Spanish Oaks Reservoir
- S-4b Spanish Oaks Campground
- S-5 Urban Forest Open Space
- S-6 Golf Course
- S-7 City Cemetery

Schools

Proposed Parks

- A Community Park
- B Community Park
- a Neighborhood Park
- b Neighborhood Park
- c Neighborhood Park

Existing Trails

- Existing Trails
- Existing Auxiliary Trails

Proposed Trails

- Proposed Trails
- Proposed Auxiliary Trails

Park Distribution-Service Area

Existing
- 1/2 Mile
- 1 Mile

Proposed
- 1/2 Mile
- 1 Mile

0 1,500 3,000 6,000 Feet

2-3: Spanish Fork Existing & Future Parks Distribution

Spanish Fork

LANDMARK DESIGN INCORPORATED

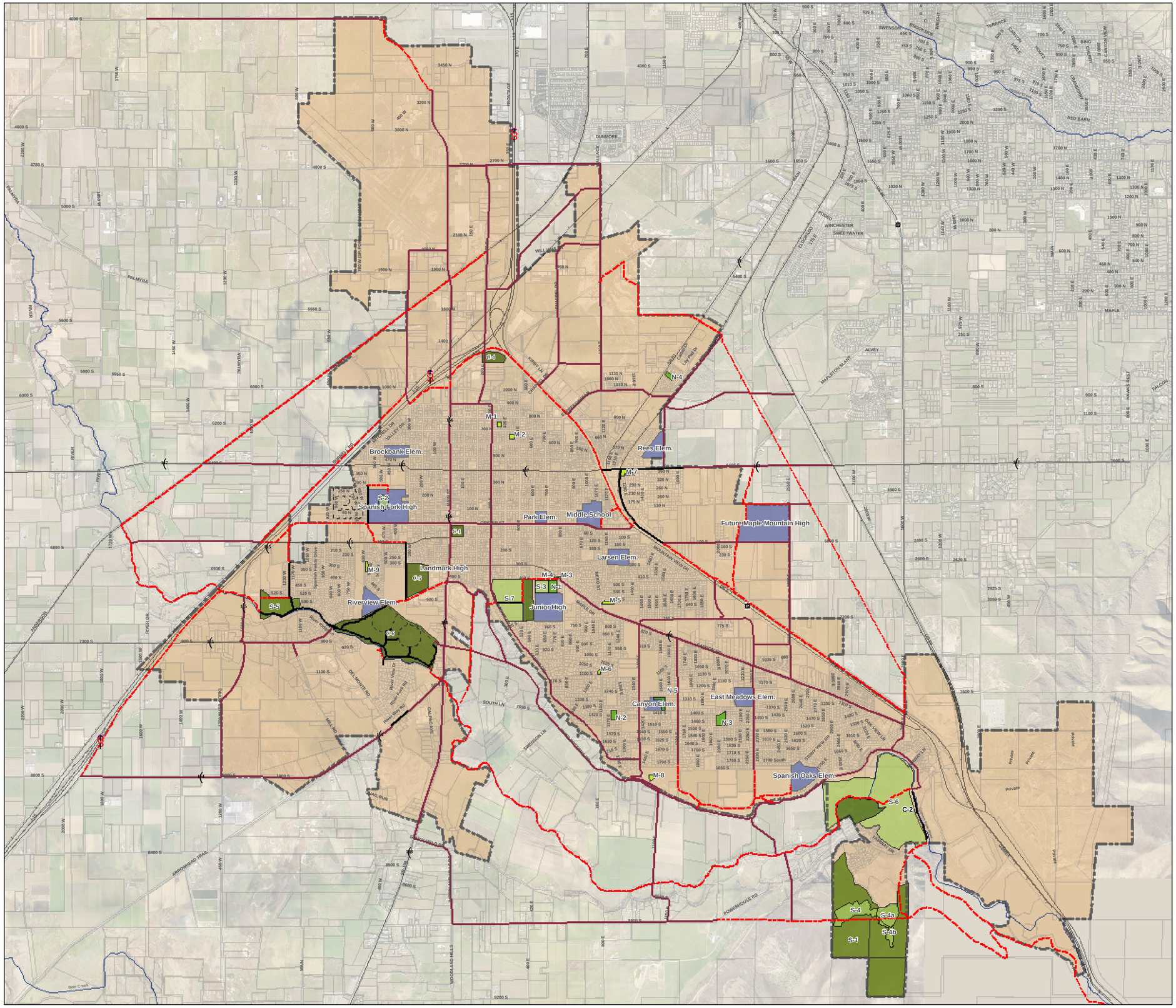

Legend

Mini Parks

- M-1 Little Chicago
- M-2 Little Cleveland
- M-3 Islandic Monument
- M-4 East Park Triangle
- M-5 Canyon Road Det. Basin
- M-6 11th S. & 11th E. Det. Basin
- M-7 4th N. & 1400 E. Det. Basin
- M-8 Pioneer Cemetery Garden
- M-9 Wildflower Det. Basin

Neighborhood Parks

- N-1 East Park
- N-2 Parkside Estates
- N-3 Abbie Court
- N-4 Whispering Willows
- N-5 Canyon Elementary

Community Parks

- C-1 City Park
- C-2 Canyon View Park/RV Park
- C-3 Centennial Park
- C-4 North Park
- C-5 Russell Swenson Baseball Complex
- C-6 Sports Park

Specialty Parks & Open Space

- S-1 Reservoir Park and Open Space
- S-2 Water Park
- S-3 Skate Park
- S-4 Gun Club
- S-4a Spanish Oaks Reservoir
- S-4b Spanish Oaks Campground
- S-5 Urban Forest Open Space
- S-6 Golf Course
- S-7 City Cemetery

Schools

Existing Trails

- Existing Trails
- Existing Auxiliary Trails

Proposed Trails

- Proposed Trails
- Proposed Auxiliary Trails

0 1,500 3,000 6,000 Feet

4-1: Spanish Fork Existing & Proposed Trails

Spanish Fork

LANDMARK DESIGN INCORPORATED